

केन्द्रीय माध्यमिक शिक्षा बोर्ड

(मानव संसाधन विकास मंत्रालय, भारत सरकार के अधीन एक स्वायत्त संगठन)

CENTRAL BOARD OF SECONDARY EDUCATION


(An Autonomous Organisation under the Ministry of Human Resource Development, Govt. of India)

THE SCHEDULED OF LAND ABOVE REFERRED TO

All that piece and parcel of land measuring.....1003640.00 m² (Area of land in **Square meters**) is bounded as follows:

North :
East :
West :
South :

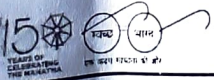
DM/ ADM/ SDM/ TEHSILDAR/ NAIB TEHSILDAR/ REGISTRAR/ SUB- REGISTRAR/ EQUIVALENT
LAND AUTHORITY


तहसीलदार
रुद्रपुर
कयम सिंह नगर

(Stamp and Signature)

(Name of Officer)

(Name of District)



"शिक्षा केन्द्र", 2, सामुदायिक केन्द्र, प्रीत विहार, दिल्ली-110092
"SHIKSHA KENDRA" 2, COMMUNITY CENTRE, PREET VIHAR, DELHI-110092

Phone (off.) : 011-22509256-59, 22041807-08, Website: www.cbse.gov.in, www.cbse.nic.in



केन्द्रीय माध्यमिक शिक्षा बोर्ड

(मानव संसाधन विकास मंत्रालय भारत सरकार के अधीन एक स्वायत्त संगठन)

CENTRAL BOARD OF SECONDARY EDUCATION

(An Autonomous Organisation under the Ministry of Human Resource Development, Govt. of India)

Appendix X

CERTIFICATE OF LAND

File No.

Date:

Certified that the land measuring 1003640 m² (Area of land in **Square meters**) is owned by the A.N.Jha Govt. R.H.S.S. Rd. (Name of the School/Society/Trust/Company under Sections 8) fully described in the schedule mentioned hereinafter with the following details:

Sr.No.	Particulars	Details
1	Plot No. (s)/ Survey No. (s)/Khasra No. (s)/Khata No.(s)/Khatauni No.(s)	812 (00619) ए०एन० झा गवर्नमेंट स्को का० फार्म रुद्रपुर
2	Name of street/village, sub Division, District and State	FAZALPUR MAHROULA, RUDRAPUR, U.S. NAGAR, UTTARAKHA- ND
3	In terms of (give details of the document/deed i.e. Sale Deed/Conveyance Deed/Gift Deed/Lease Deed (with period in terms of no. of years)/Sub lease (with period in terms of no. of years) Allotment Letter etc.	Attached -
4	Registration details: <ul style="list-style-type: none">- Duly registered on- Executed by- Serial No.- Book no.- Volume no. etc	

It is certified that the said entire land comprise of a single plot of land. It is further certified that A.N.Jha Govt. R.H.S.S. Rd. (Name of the School) is located on the above mentioned plot of land.



"शिक्षा केन्द्र", 2, सागुंदायिक केन्द्र, प्रीत विहार, दिल्ली-110092
"SHIKSHA KENDRA" 2, COMMUNITY CENTRE, PREET VIHAR, DELHI-110092

Phone (off.) : 011-22509256-59, 22041807-08. Website: www.cbse.gov.in, www.cbse.nic.in



केन्द्रीय माध्यमिक शिक्षा बोर्ड

(मानव संसाधन विकास मंत्रालय, भारत सरकार के अधीन एक स्वायत्त संगठन)

CENTRAL BOARD OF SECONDARY EDUCATION


(An Autonomous Organisation under the Ministry of Human Resource Development, Govt. of India)

THE SCHEDULED OF LAND ABOVE REFERRED TO

All that piece and parcel of land measuring.....1003640.00 (Area of land in **Square meters**) is bounded as follows:

North :
East :
West :
South :

DM/ ADM/ SDM/ TEHSILDAR/ NAIB TEHSILDAR/ REGISTRAR/ SUB- REGISTRAR/ EQUIVALENT LAND AUTHORITY


तहसीलदार
रुद्रपुर
कथम सिंह नगर

(Stamp and Signature)

(Name of Officer)

(Name of District)



"शिक्षा केन्द्र", 2, सामुदायिक केन्द्र, प्रीत विहार, दिल्ली-110092
"SHIKSHA KENDRA" 2, COMMUNITY CENTRE, PREET VIHAR, DELHI-110092

Phone (off.) : 011-22509256-59, 22041807-08, Website: www.cbse.gov.in, www.cbse.nic.in

